

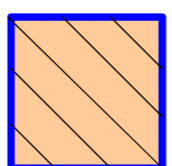




**CUERDEN STRATEGIC SITE
PRELIMINARY OWNERSHIP PLAN**

scale 1:2500 @ A1 and 1:5000 @ A3

KEY

- | | | | | | | | |
|---|--|---|-------------------------------------|---|--|---|-----------------------------------|
|  | CUERDEN STRATEGIC SITE BOUNDARY
approx 160.9Acres |  | BROOKHOUSE OPTION
approx 33.36Ac |  | ACQUISITION TERMS AGREED WITH BROOKHOUSE - IN LEGALS
approx 10.35Ac |  | OTHER OWNERSHIPS
approx 6.93Ac |
|  | LCC OWNERSHIP
approx 108.44Ac | | | | | | |

