




# Lower Penwortham Cycle Route



 **Start/End:** Hill Road car park, next to Penwortham Cemetery (but you can actually join anywhere along the route).

 **Amenities at start/end:** None.

 **Along the way:** Café for takeaway coffees, cold drinks, snacks can be found where route crosses River Ribble at cobbled bridge. The route also meets here again on the return leg. Also look out for play area, café, woods and playing fields at Avenham Park.

 **About the route:** Almost entirely off-road, but mostly riding on tarmac, with route well-maintained. This is a lovely flat route with lots of opportunities for other activities near the end. This route can be linked with the Walton-le-Dale West Route to make a longer ride.

**3.33  
MILES**

